AIRPORT CONNECTOR

Project Timeline (Section 1 & 2):

Planning: completed, Gazetted BP 588 December 2016

Design:
completed for section 1. Section 2 requires further geotechnical analysis and design

Construction:
Section 1 - ongoing (Dec 2022 proposed completion)
Section 2 – projected start in early 2023

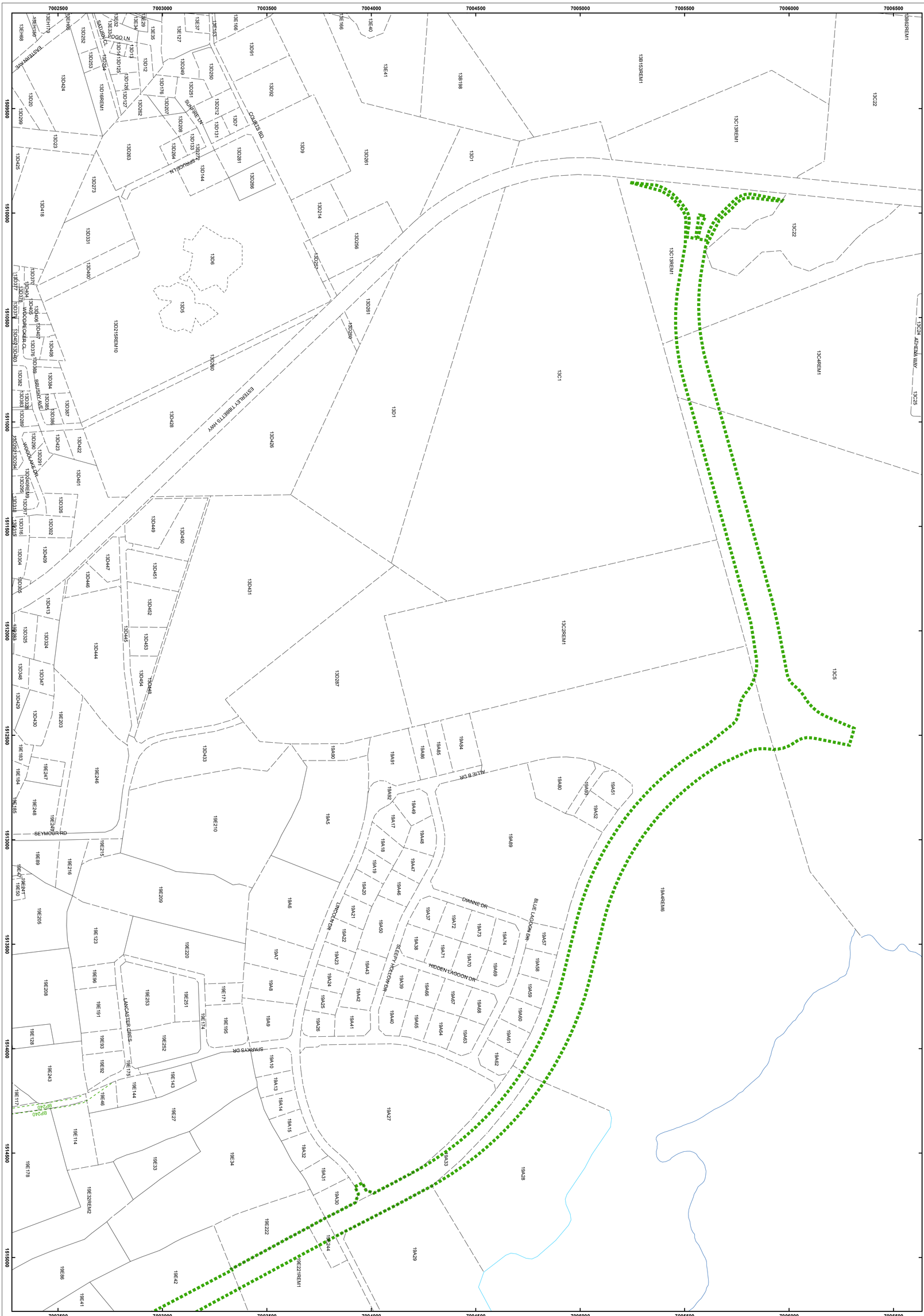
7002500
7003000
7003500
7004000
7004500
7005000
7005500
7006000
7006500
1509500
1510000
1510500
1511000
1511500
1512000
1512500
1513000
1513500
1514000
1514500
1515000
EASTERN AVE
SATURN CL
GOGO LN
COURTS RD
SUNRISE LN
SPRUCE LN
ESTERLEY TIBBETTS HWY
WOODPECKER CL
BRUSH ARE
WOODLAKE DR
ALLIE B DR
SEYMOUR RD
DIANNE DR
BLUE LAGOON DR
LAGOON DR
SLEEPY LAGOON DR
HIDDEN LAGOON DR
LANCASTER DRIVE
SIMONS DR
ATHENA WAY
13C1
13C2
13C3
13C4REM1
13C5
13C6
13C13REM1
13C22
13C25
13D1
13D5
13D6
13D9
13D31
13D32REM1
13D214REM10
13D287
13D428
13D431
13D433
13D444
13D449
13D450
13D451
13D452
13D453
13D454
13D455
13D456
13D457
13D458
13D459
13D460
13D461
13D462
13D463
13D464
13D465
13D466
13D467
13D468
13D469
13D470
13D471
13D472
13D473
13D474
13D475
13D476
13D477
13D478
13D479
13D480
13D481
13D482
13D483
13D484
13D485
13D486
13D487
13D488

Airport Connector Road

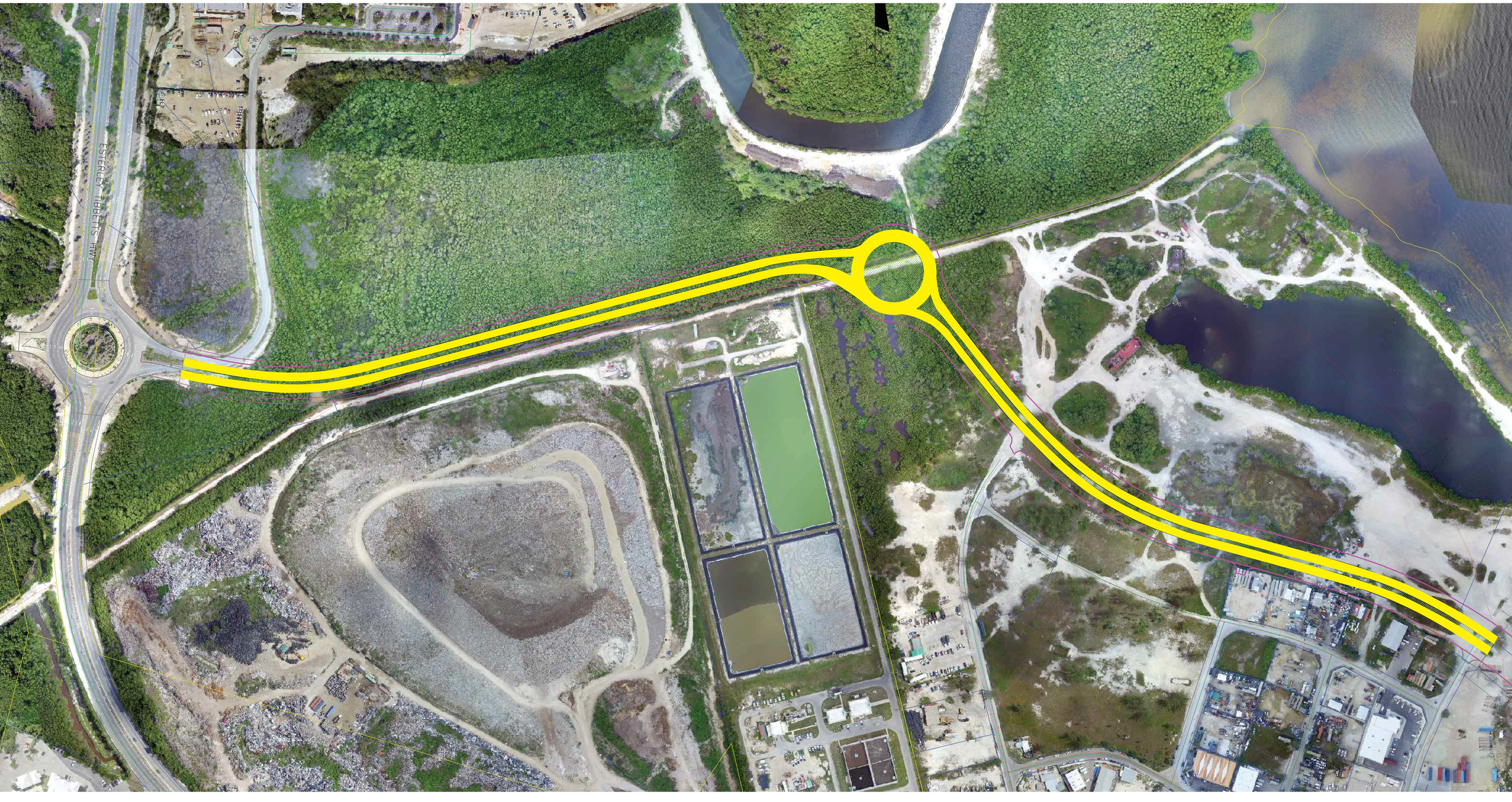

PROJECT MADE possible BY

MINISTRY OF
COMMERCE, PLANNING
& INFRASTRUCTURE
CAYMAN ISLANDS GOVERNMENT

NRA
NATIONAL ROADS
AUTHORITY

PROJECT MANAGED BY

DART

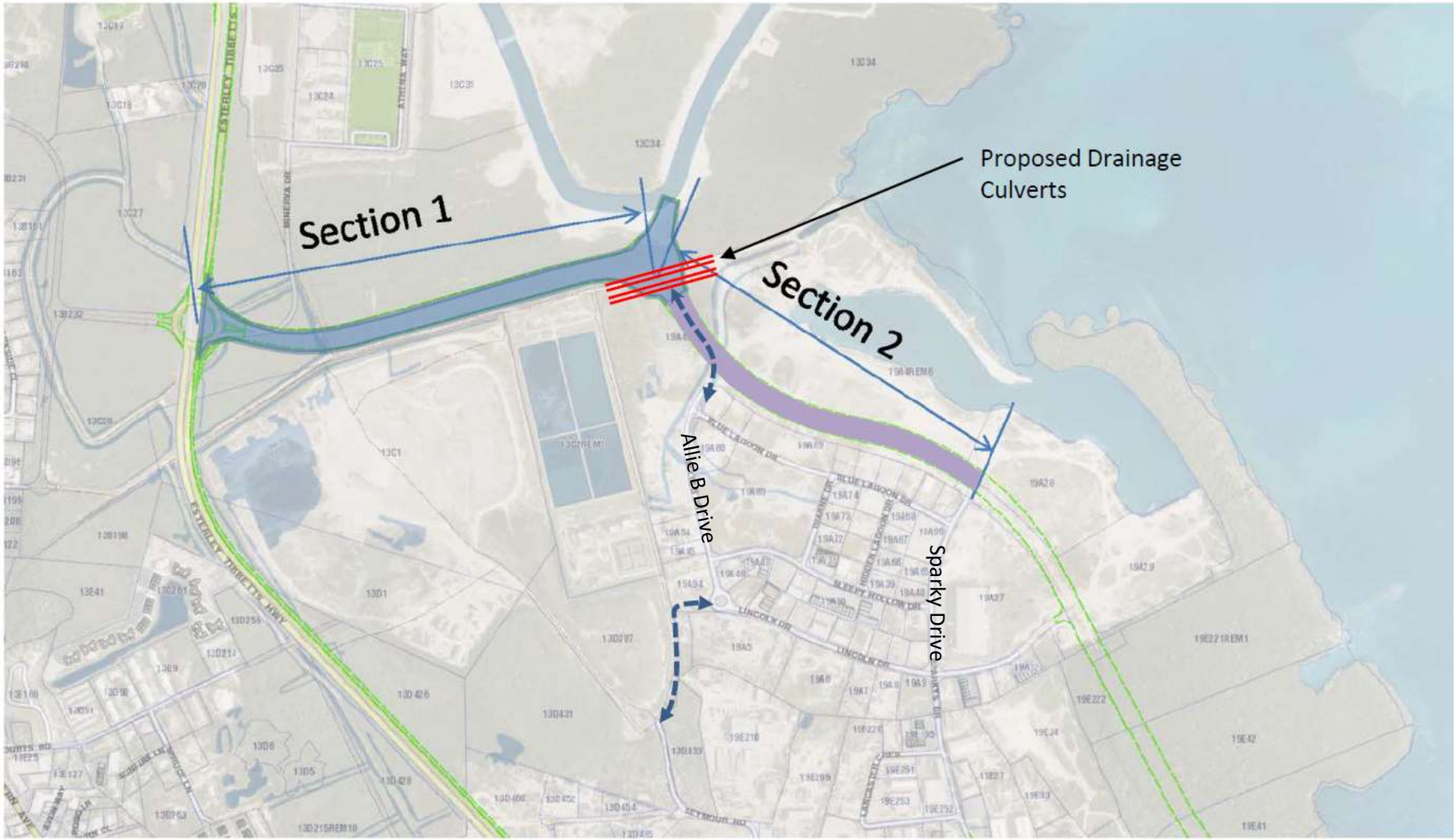
Proposed Drainage Culverts
Section 1
Section 2
Allie B Drive
Sparky Drive

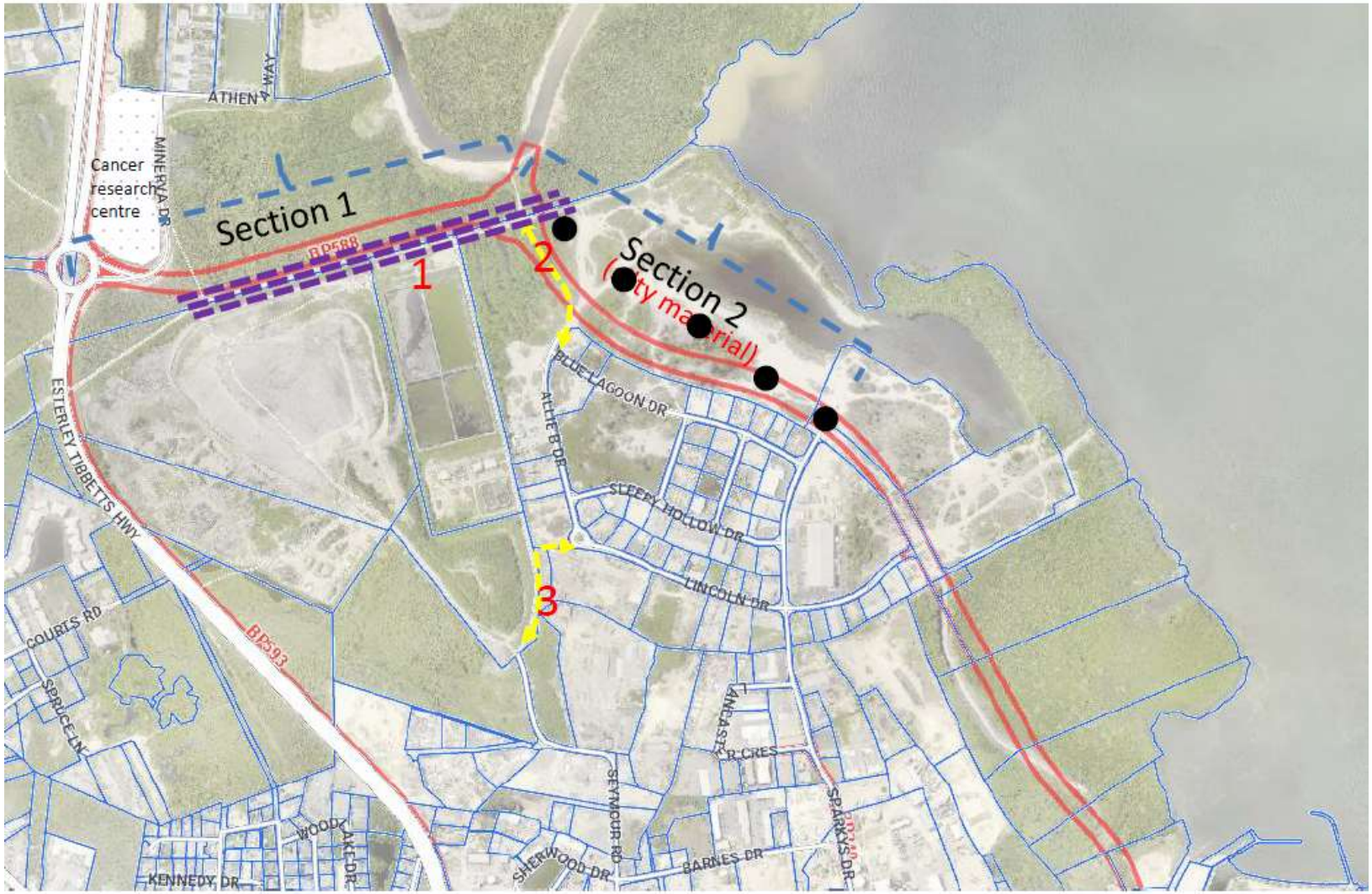
Section 1
Section 2
(dirty material)
1
2
3
Cancer research centre
ATHENA WAY
MINERVA DR
ESTERLEY TIBBETTS HWY
BP588
BP593
BLUE LAGOON DR
ALLIED DR
SLEEPY HOLLOW DR
LINCOLN DR
COURTS RD
SPRUCE LN
ANASTASIA CRES
SEYMOUR RD
SPARKYS DR
BARNES DR
SHERWOOD DR
WOODLAKE DR
KENNEDY DR

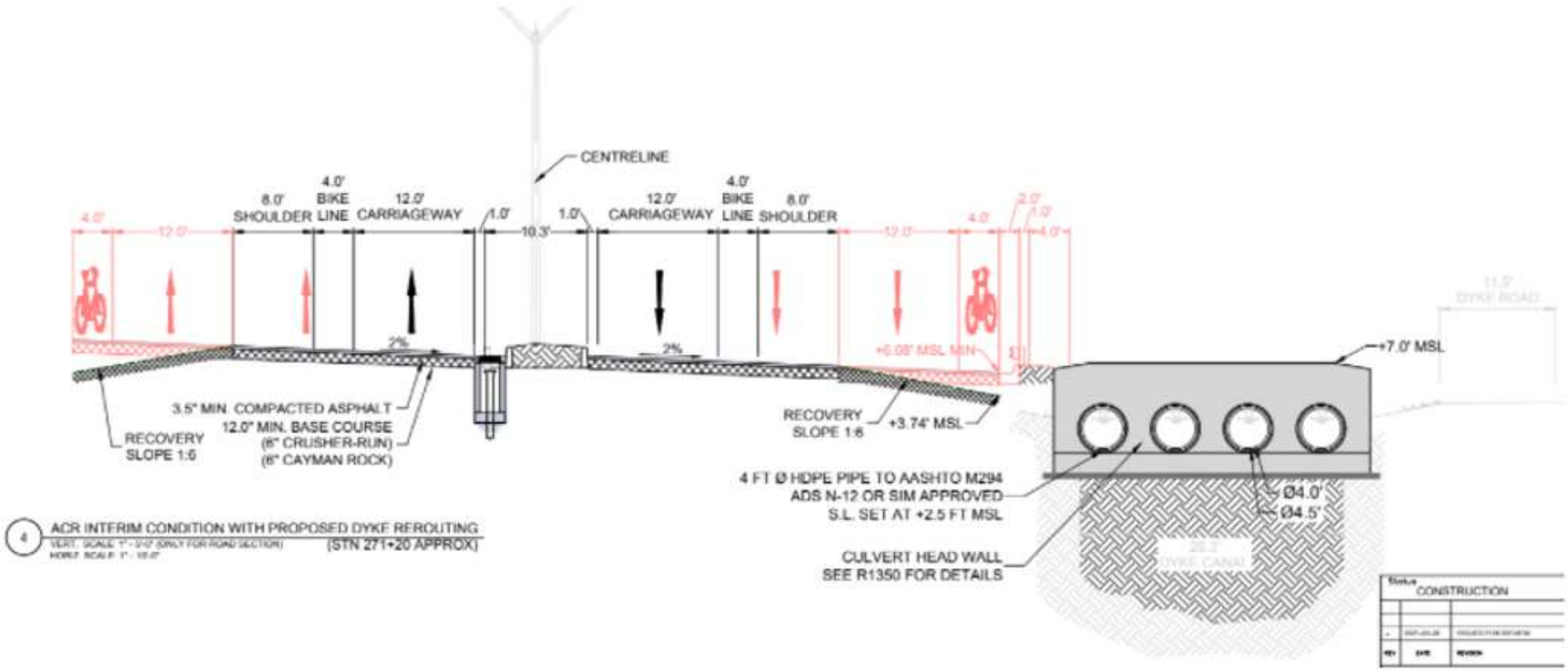

Airport Connector Road Cross Section with culverts adjacent

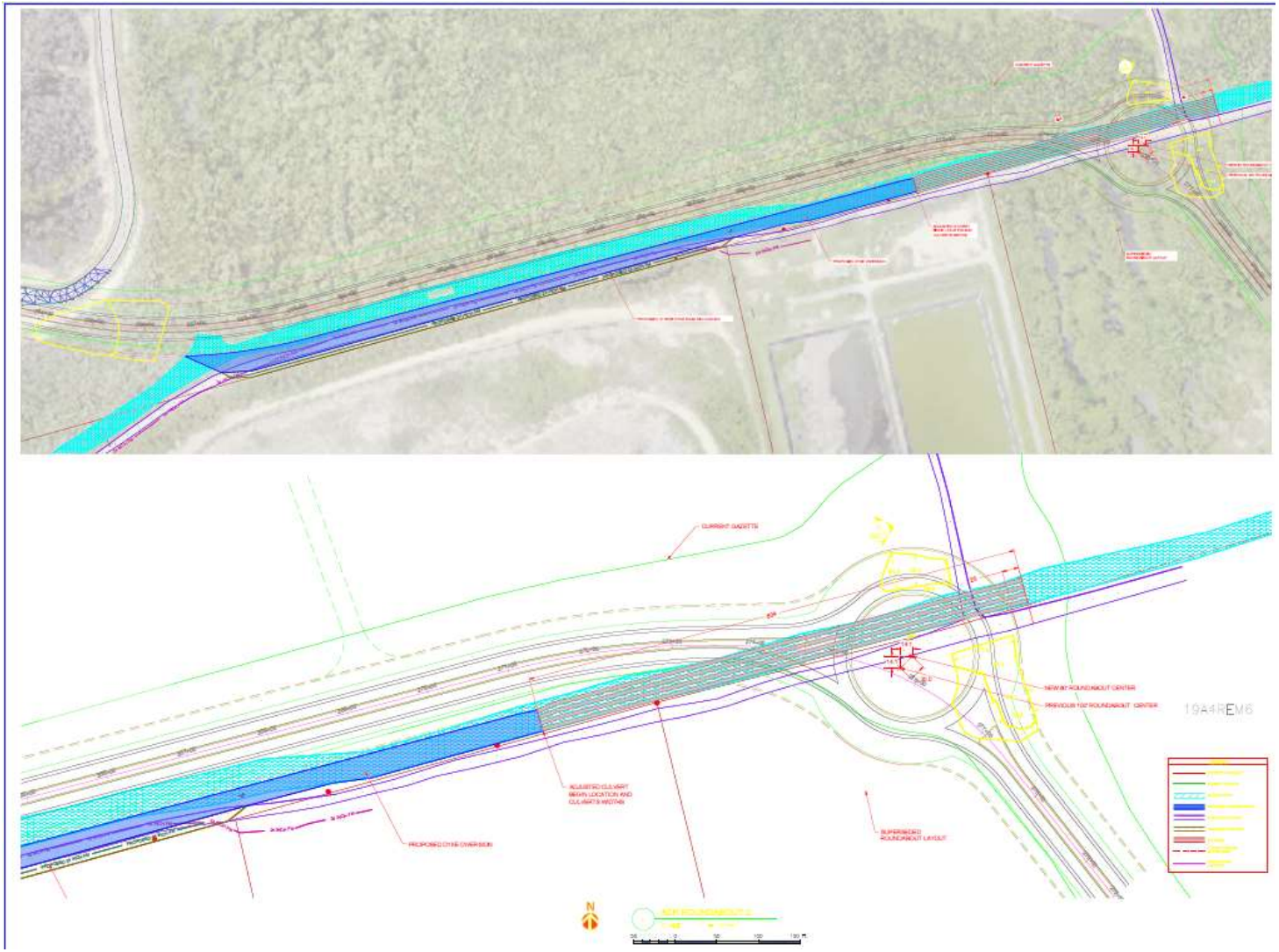
CURRENT GAZETTE
NEW INT ROUNDABOUT CENTER
PREVIOUS 1ST ROUNDABOUT CENTER
19A4REM6
ADJUSTED CULVERT BEGIN LOCATION AND CULVERT'S WIDTHS
PROPOSED CYNE OVERSIGN
SUPERSEDED ROUNDABOUT LAYOUT
N

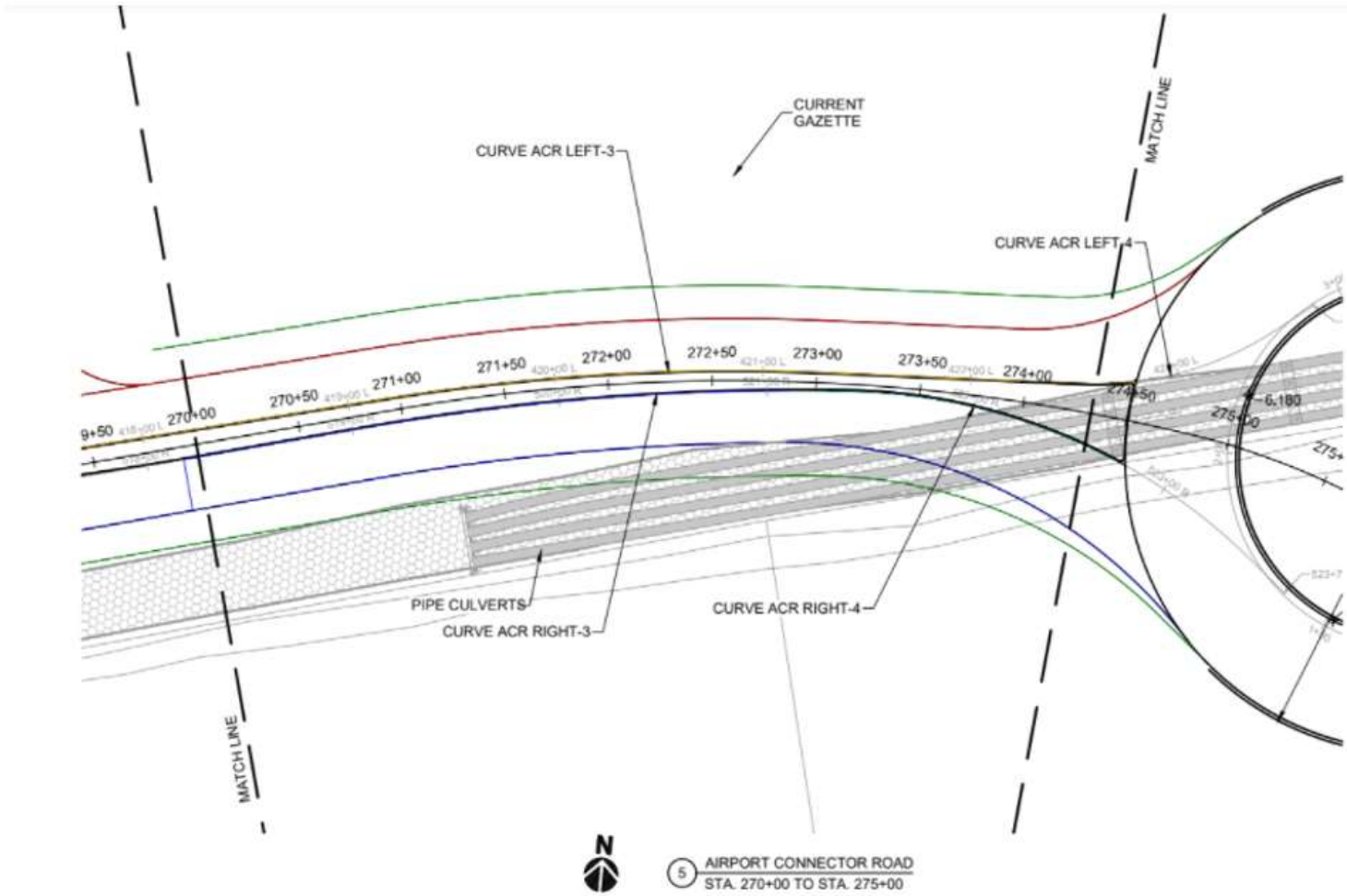

Plan view of Culverts under roundabout