


NEW ROAD LAYOUT

DECEMBER
11TH 2023

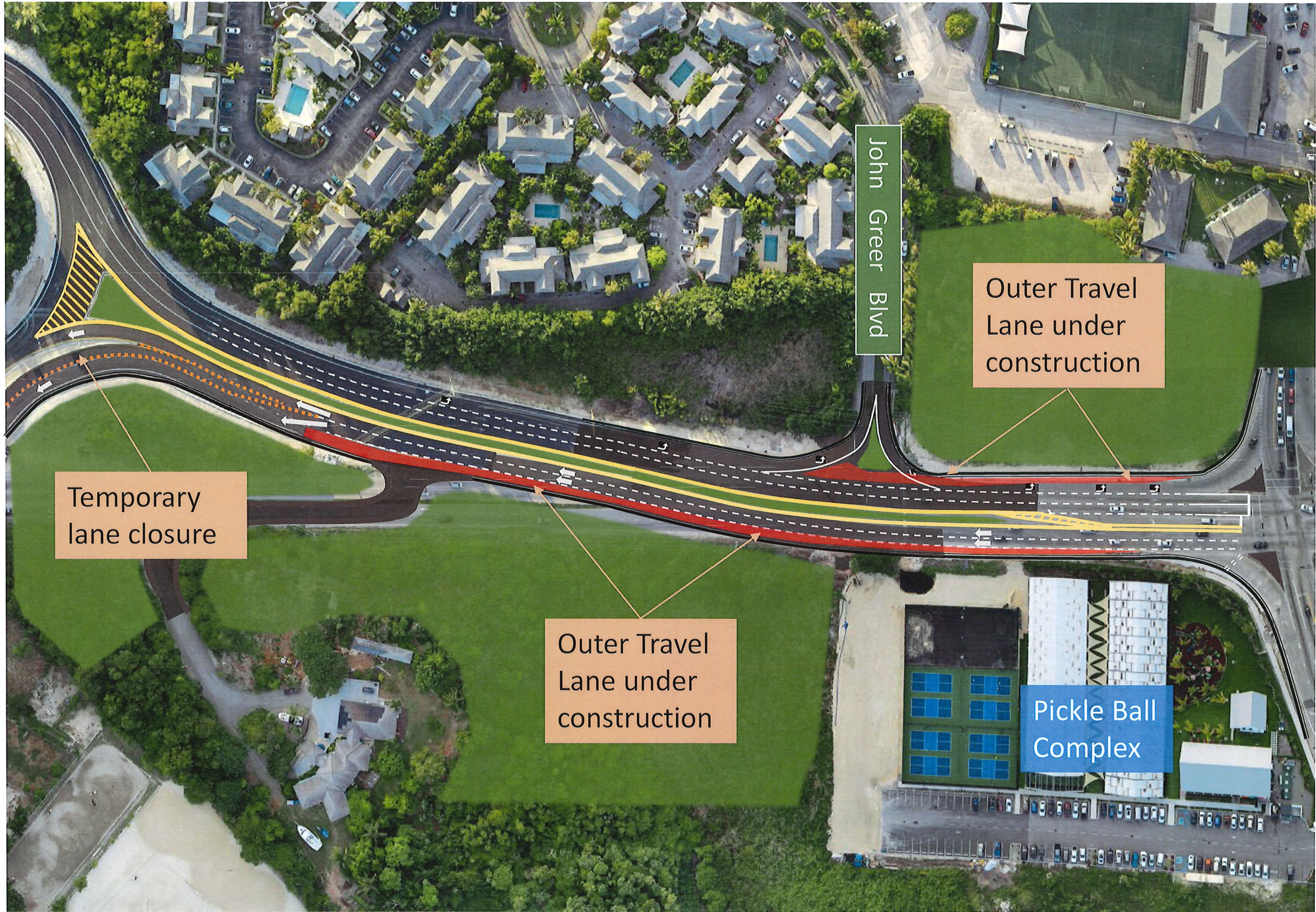


TEMPORARY MERGE LANES

CLOSED
ACCESS

TEMPORARY DUAL
LANE ENTRY

CUC SUBSTATION



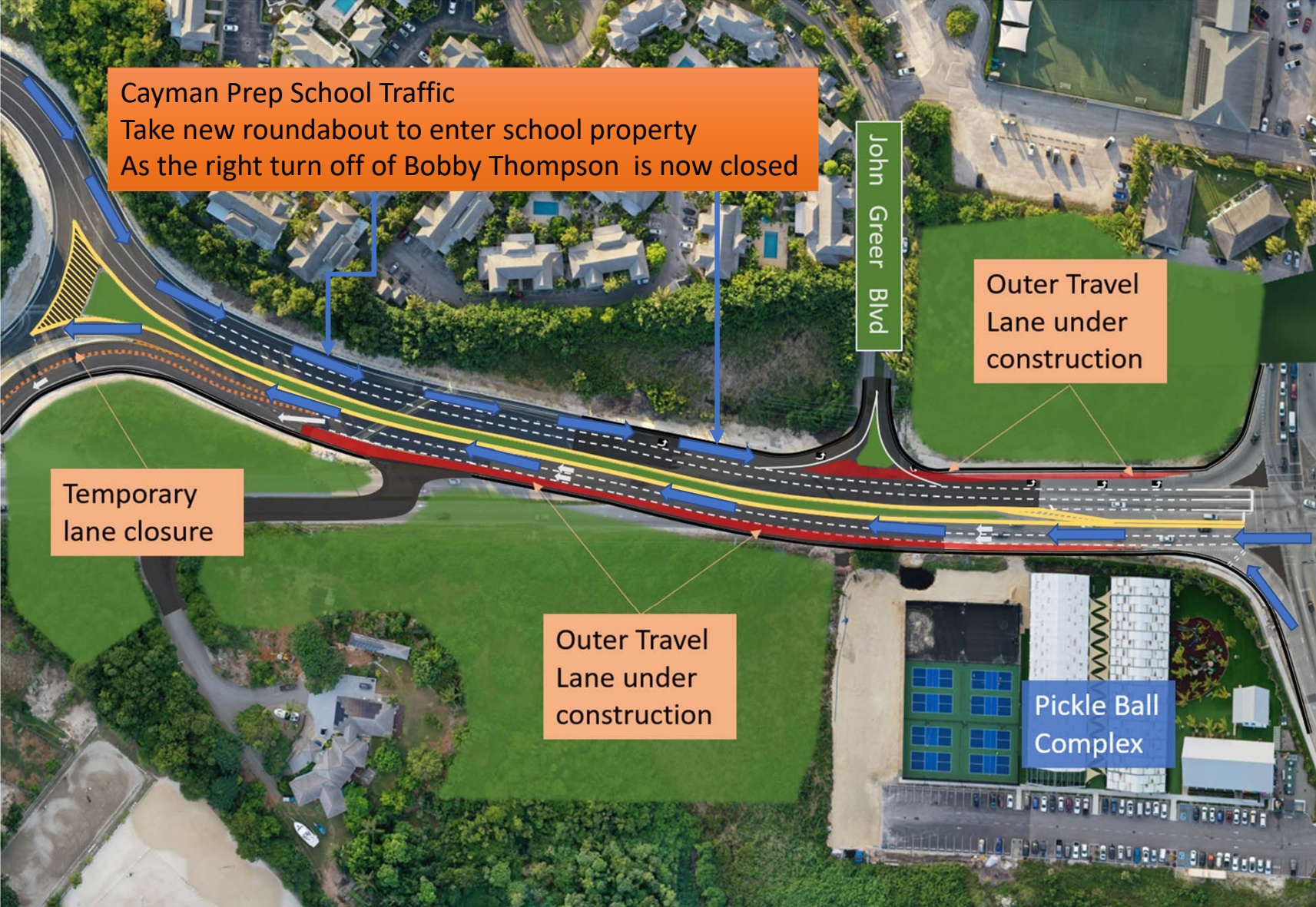
John Greer Blvd

Outer Travel Lane under construction

Temporary lane closure

Outer Travel Lane under construction

Pickle Ball Complex



Cayman Prep School Traffic
Take new roundabout to enter school property
As the right turn off of Bobby Thompson is now closed


John Greer Blvd

Outer Travel Lane under construction

Temporary lane closure

Outer Travel Lane under construction

Pickle Ball Complex

An aerial photograph of a road interchange. The road is dark asphalt with white lane markings and arrows. A yellow dashed line indicates a temporary lane merge. A white dashed line indicates a temporary dual lane entry. The interchange is surrounded by green grass, trees, and buildings. A baseball field is visible in the upper right. A parking lot with several vehicles is in the lower left. The sky is clear and blue.

Temporary
LANE MERGE

Temporary
DUAL LANE ENTRY



CUC
SUBSTATION

LOCAL
ACCESS
ONLY

CLOSED
ACCESS

CLOSED
ACCESS

Fern Circle