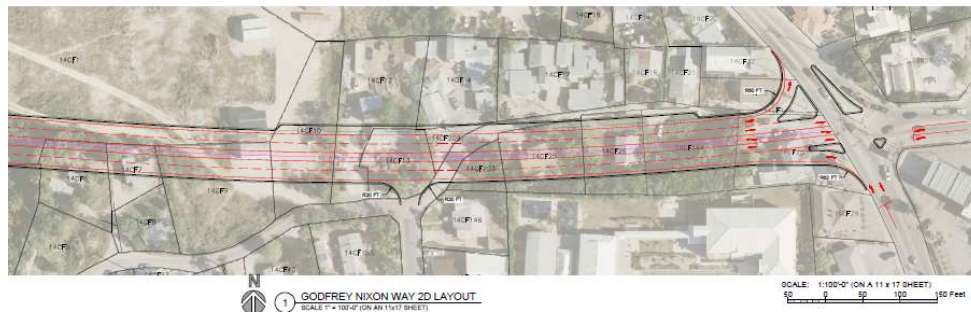


Godfrey Nixon Extension



Project Timeline:

Planning:

Completed. Gazetted as BP 591, Nov 2018 (Roads Act)

Design:

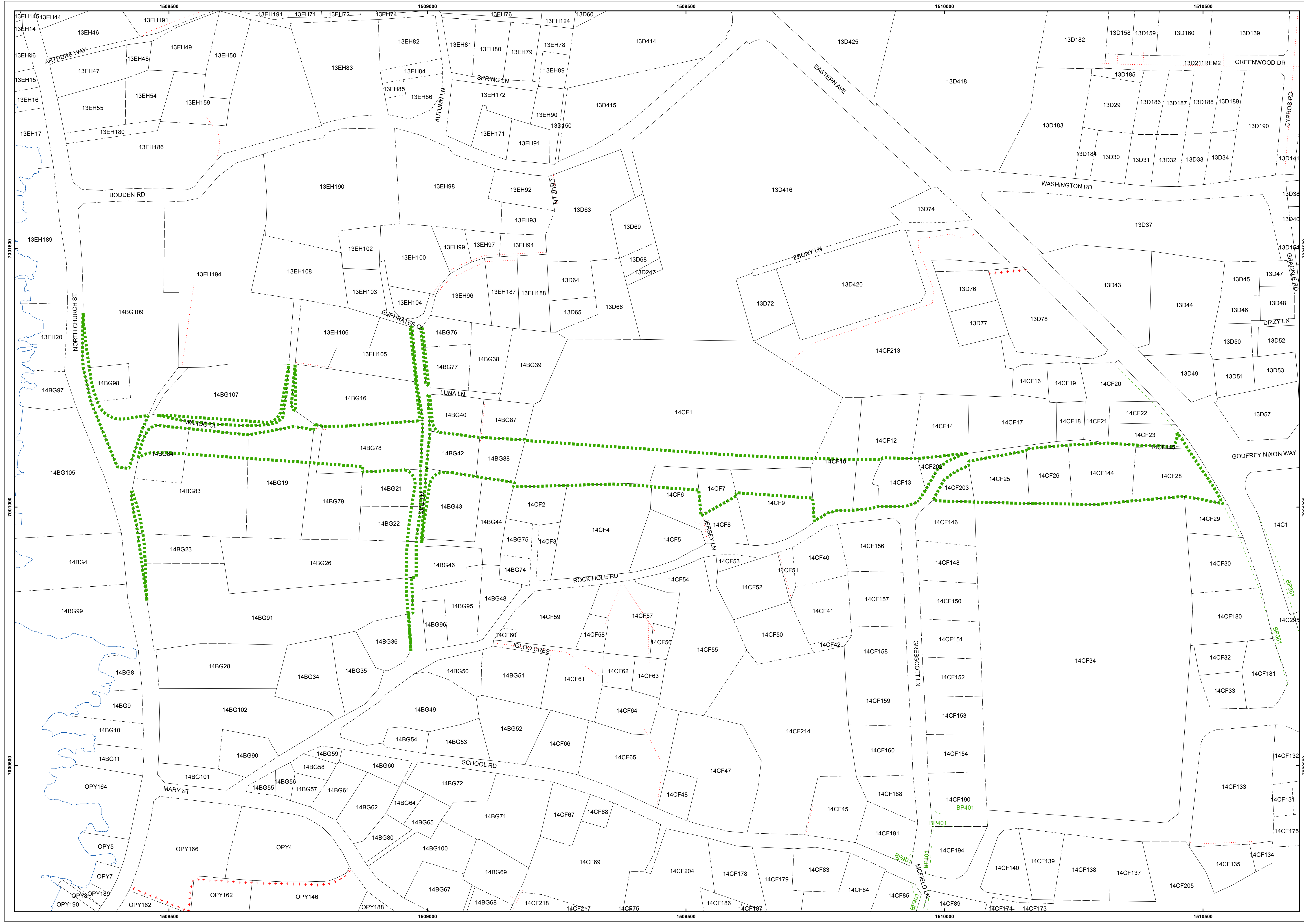
95% horizontal & vertical

Construction:

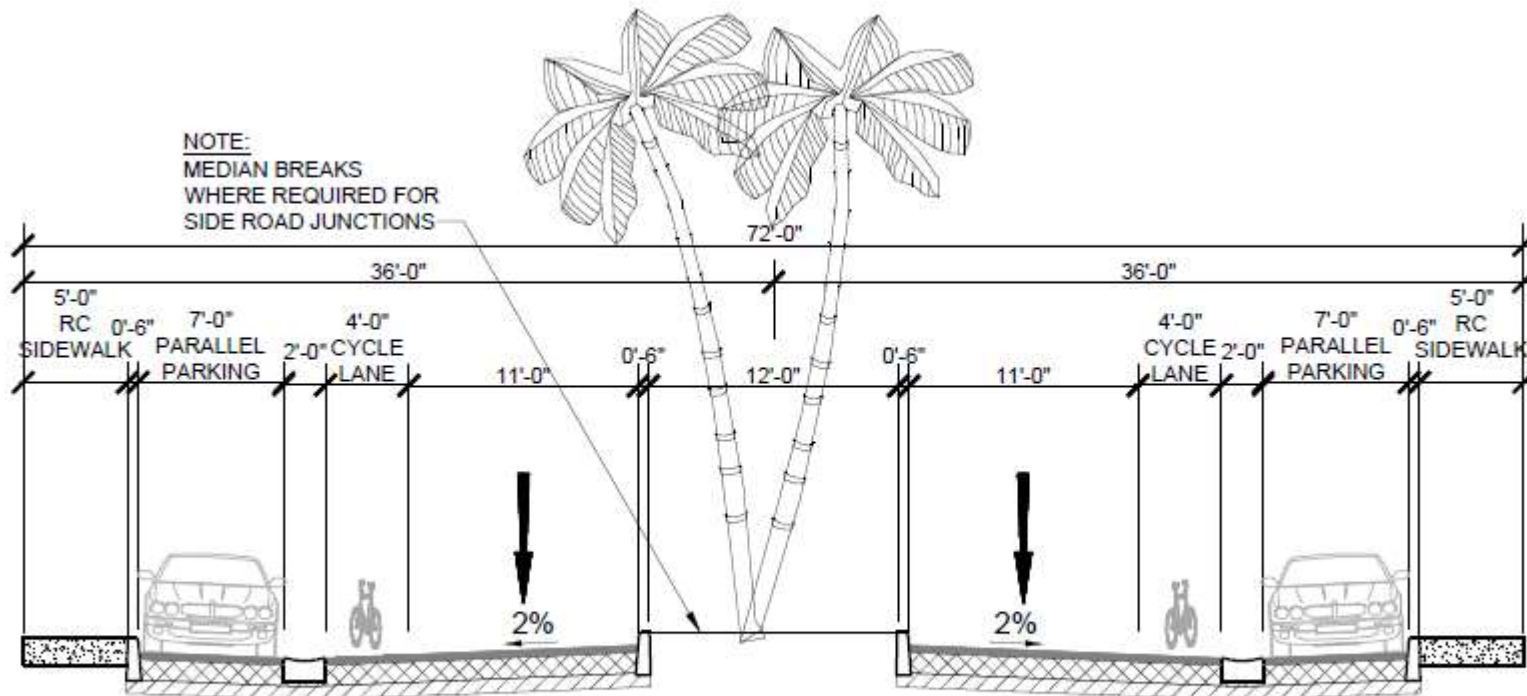
In Progress. Expected full completion of section 1 North Church St to Diaz Ln by end of 2022. Completion of remaining sections subject to land compensation settlements.

Cost:

~ \$3.5M



Prepared by: Desd.: GIS checked by: Date: Quality Control by: Date: Chief Surveyor: Date Approved: L&S Job No.:	Bosheld Webster 9/2/16 J. Dixon 18Apr2016 / 10Jun2016 / 28Nov2018 / 4Dec2018 M. Whiteman Dec 5/18 30685	BOUNDARY PLAN No. 591 Block No. 13EH, 14BG, 14CF	TITLE PROPOSED ROAD OPENING BETWEEN GODFREY NIXON WAY AND NORTH CHURCH STREET	LANDS AND SURVEY DEPARTMENT CAYMAN ISLANDS GOVERNMENT P.O. Box 1089 Grand Cayman KY1-1102 CAYMAN ISLANDS
Legend: Proposed Road Opening		Scale: 0 50 100 200 300 400 500 600 700 800 Feet		
Extraordinary Gazette 962/18, Friday, 14 December 2018				



3 TYPICAL GODFREY NIXON WAY EXTN - OPTION 3
 VERT. SCALE: 1" = 5'-0"
 HORIZ. SCALE: 1" = 10'-0"

Godfrey Nixon Extension



This mapping data provided by the
Local Planning Department. Map
produced by Transportation & Planning Unit
April 20, 2016



GODFREY NIXON EXTENSION – COMPLETE STREETS DESIGN

