






PROJECT STUDY AREA - EAST - WEST ARTERIAL

AERIAL IMAGE FROM 2004

LEGEND

-  ROUND ABOUT LOCATION
-  PROPOSED ROAD
-  SECTION BREAKS
- NTS NOT TO SCALE