

CUC Roundabout & Kings Connector



Project Timeline:

Planning:

Completed. Gazetted as BP 637 (Roads Act)

Design:

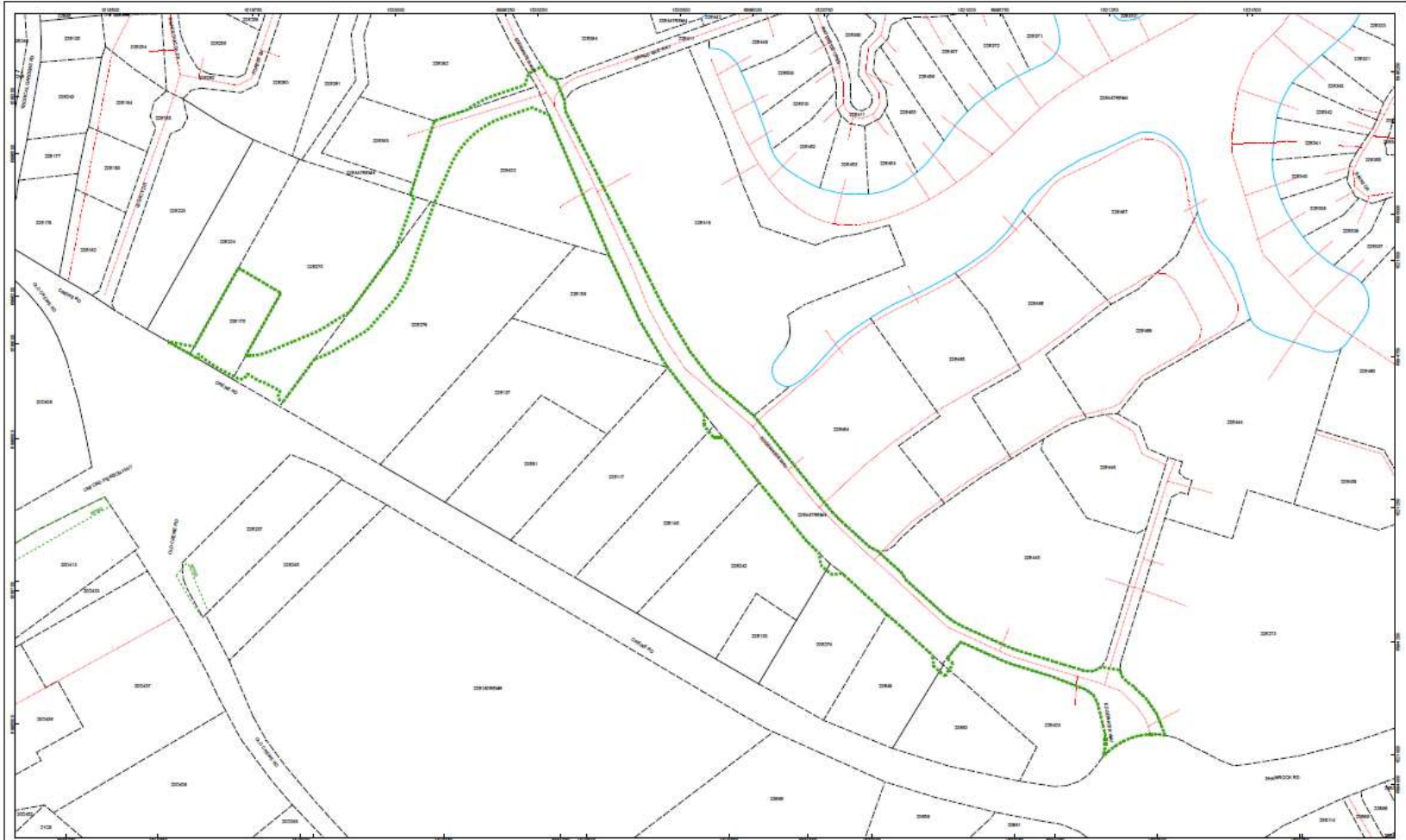
35% horizontal & vertical

Construction:

2022/2023

Cost:

~\$3M



LEGEND / ABBREVIATIONS / AMENDMENTS Proposed Road Opening Proposed Road Widening Proposed Road Relocation <small>Regulatory Overlay (RSO) - Waterway, 18 August 2021</small> <small>Scale 1:1000</small>	Prepared by: Date:	J. DUBOIS 18th August 2021 / 18Aug2021
	Quality Checked by: Date:	M. WILSON 20th August 2021
Checked by: Date:	M. WILSON 20th August 2021	

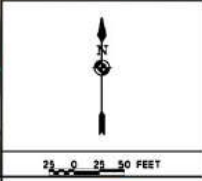
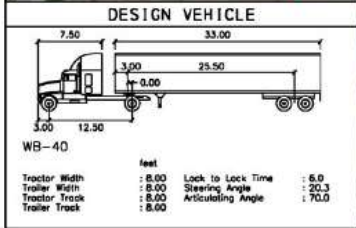
Proposed road opening of part of Shamrock Road with connector road to Grand Harbour

LANDS AND SURVEY DEPARTMENT, CAYMAN ISLANDS GOVERNMENT, 133 Elgin Ave., P.O. Box 1089, Grand Cayman, KY1-1102, CAYMAN ISLANDS

BOUNDARY PLAN 637
BLOCK: 22E, 23B
Date: 18th August 2021

CUC Roundabout & Edgewater Link





**SILVER OAKS ROUNDABOUT
PRELIMINARY OPTION 3
5 LEG ROUNDABOUT
LOT OPTION 2**

WRA
Whitman, Reardon & Associates, LLP
300 Anderson Way, Suite 100, Oakdale, Tennessee, 37829